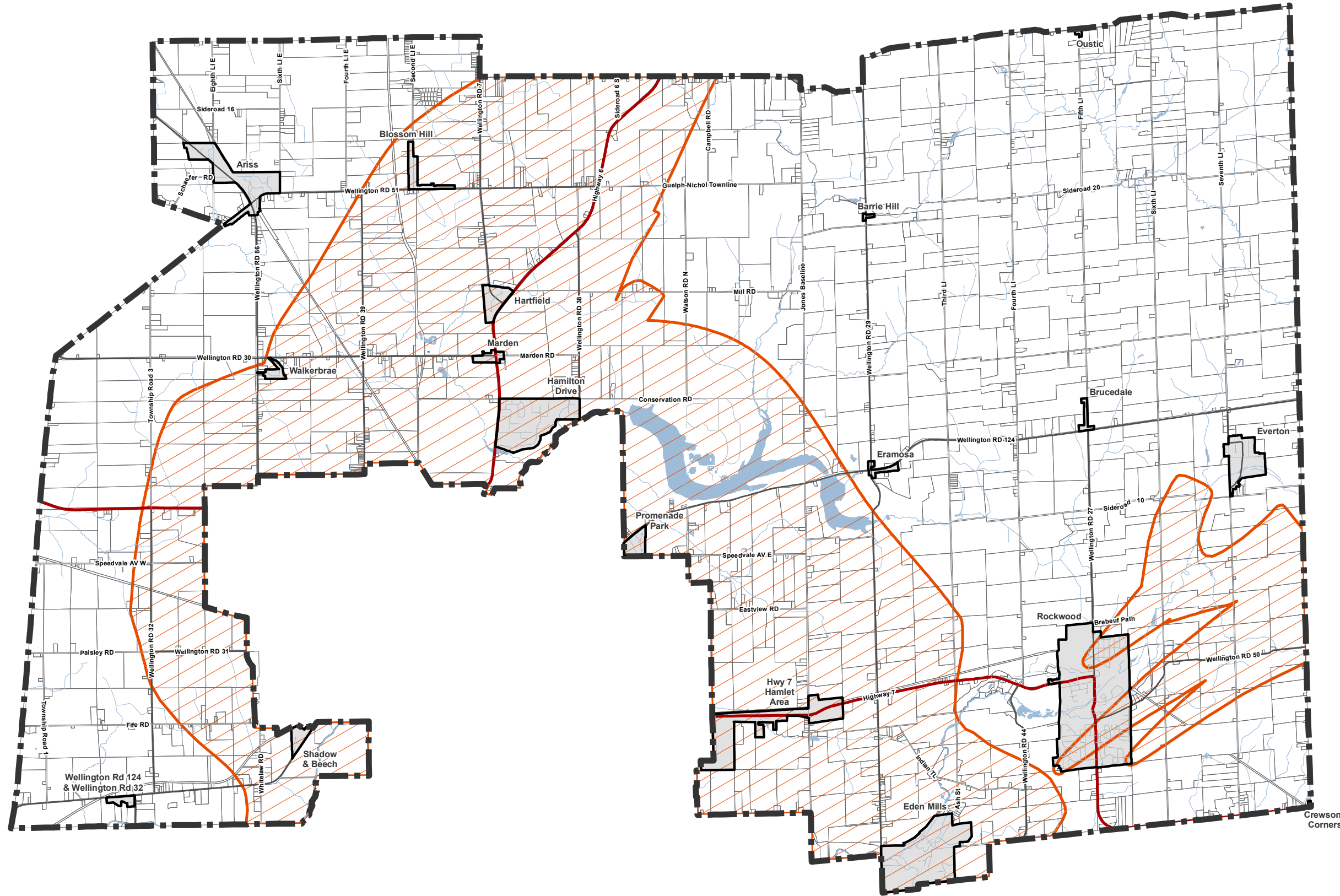







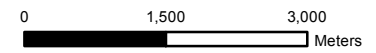


Schedule C

Source Protection Screening Area Overlay



-  Source Protection Screening Area
-  Municipal Boundary
-  Hamlets
-  Parcels
-  Local Road
-  County Road
-  Highway



To be read in conjunction with Zoning By-law 40/2016
DO NOT USE FOR SURVEY OR NAVIGATION PURPOSES
This map is for reference only and may not be accurate.
Some data gathered by Wellington County, 2016.
Includes material which is copyright of the Queen's Printer for Ontario.